



REGISTRY OF LAWS AND OFFICIAL RECORDS

Re: Amendment to the Maa-nulth First Nations Final Agreement

Deposit of official record in the Registry of Laws and Official Records in accordance with 1.14.13 of Chapter 1 General Provisions of the Maa-nulth First Nations Final Agreement and section 2.20(b)(iv) of the Government Act.

YFND 11/2025

BACKGROUND:

- A. The Maa-nulth First Nations Final Agreement (“Maa-nulth Treaty”) has been amended in accordance with 1.14.0 of Chapter 1 General Provisions of the Maa-nulth Treaty.
- B. In accordance with 1.14.13 of Chapter 1 General Provision of the Maa-nulth Treaty, amendments to the Maa-nulth Treaty must be deposited in the Yuułu?ił?ath registry of laws and official records.

NOW THEREFORE:

- 1) Under the authority of section 2.20(b)(iv) of the Government Act, the law clerk hereby deposits the following notice of amendment to the Maa-nulth Treaty in the registry of laws and official records:
 - a) The addition of the following parcels:
 - i) PID: 000-913-871 Section 36, Clayoquot District Except Part in Plan VIP75649;
 - ii) PID 009-389-873 Section 38 Clayoquot District Except Part in Plan VIP75650;
 - iii) PID 008-947-147 Section 40 Clayoquot District;
 - iv) PID 008-947-163 Section 41 Clayoquot District Except Part in Plan VIP84395;
and
 - v) PID 008-947-201 Section 90 Alberni District (Situate in Clayoquot District) Except Part in Plan VIP75648 (collectively, the “Island Timberlands Parcels”).
 - b) In accordance with 2.10.25 of the Maa-nulth Treaty, the Island Timberlands Parcels became Maa-nulth First Nation Lands of Toquaht Nation as of September 14, 2021 and Plans 4, 7 and 9 and the Additional Lands Index of Part 2 of Appendix B-3 of the Maa-nulth Treaty are deemed to be amended to reflect such additions as shown on Schedule A, attached hereto accordingly.
- 2) The above amendment was effective on or about September 14, 2021.

DEPOSITED IN THE
REGISTRY OF LAWS AND
OFFICIAL RECORDS

ON 06 / JAN / 2025

Hamilton

Signature of Law Clerk

**MAA-NULTH FIRST NATIONS FINAL AGREEMENT
1.14.11 NOTICE**

TO:

Huu-ay-aht First Nations
Attention: Chief Councillor
Box 70
Bamfield, BC V0R 1B0
Fax: (250) 728-1222

Ka:'yu:'k't'h'/Che:k'tles7et'h' First Nations
Attention: Legislative Chief
General Delivery
Kyuquot, BC V0P 1J0
Fax: (250) 332-5210

Uchucklesaht Tribe
Attention: Chief Councillor
5251 Argyle Street
Port Alberni, BC V9Y 1V1
Fax: (250) 724-1806

Yuułuʔiłʔatḥ Government (Ucluelet First Nation)
Attention: President
Box 699
Ucluelet, BC V0R 3A0
Fax: (250) 726-7552

**FROM: Canada
British Columbia
Toquaht Nation**

Pursuant to 1.14.11 of the Maa-nulth First Nations Final Agreement (the "Final Agreement"), notice is hereby given that Toquaht Nation has received from both Canada and British Columbia confirmation to add the following parcels of land to its Maa-nulth First Nation Lands (collectively the "Island Timberlands Parcels"):

PID: 000-913-871
Section 36, Clayoquot District Except Part in Plan VIP75649;

PID 009-389-873
Section 38 Clayoquot District Except Part in Plan VIP75650;

PID 008-947-147
Section 40 Clayoquot District;

PID 008-947-163
Section 41 Clayoquot District Except Part in Plan VIP84395; and

PID 008-947-201
Section 90 Alberni District (Situate in Clayoquot District) Except Part in Plan VIP75648.


In accordance with 2.10.25 of the Final Agreement, the Island Timberlands Parcels became Maa-nulth First Nation Lands of Toquaht Nation as of September 14, 2021 and Plans 4, 7 and 9 and the Additional Lands Index of Part 2 of Appendix B-3 of the Final Agreement are deemed to be amended to reflect such additions as shown on Schedule A, attached hereto accordingly.

In this Notice, unless otherwise indicated, capitalized words and expressions have the meanings given to them in the Final Agreement.

Dated the 10 day of January 2022.³

Executed in the presence of:

) HIS MAJESTY THE KING IN RIGHT OF CANADA
) as represented by the Minister of Crown-Indigenous
) Relations or duly authorized signatory
)
)
)



As to the authorized signature for

His Majesty the King in right of Canada



Per: duly Authorized Signatory

Print Name: Michael Haberl, Director

Executed in the presence of:

) HIS MAJESTY THE KING IN RIGHT OF THE
) PROVINCE OF BRITISH COLUMBIA as represented
) by the Minister of Indigenous Relations and
) Reconciliation or duly authorized signatory
)
)
)

As to the authorized signature for

His Majesty the King in right of the
Province of British Columbia



Per: duly Authorized Signatory

Print Name: Murray Rankin, Minister

Executed in the presence of:

) Toquaht Nation as represented by the
) Toquaht Nation Government
)
)
)
)



As to the authorized signature for the
Toquaht Nation



Per: duly Authorized Signatory

Anne Mack, taayii ha?wił, Toquaht Nation

Noreen Margaret Frank
Commissioner for Taking Affidavits
No. 2020-0481
Exp. March 31, 2023

SCHEDULE A

**Maa-nulth First Nation Lands
of Toquaht Nation**

Legend

- Subject Lands
- Former Indian Reserve
- Excluded Crown Corridors
- UTM Coordinate
- Primary Survey Parcel
- Subdivision Parcel
- Provincial Protected Area
- Federal Protected Area
- Municipality

Transportation

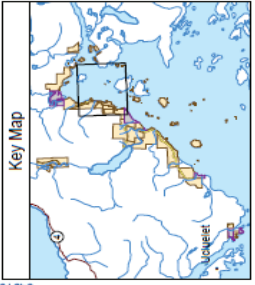
- Road (Paved)
- Road (Gravel)
- Electrical Transmission Line
- Pipeline

Water Body

- Watercourse

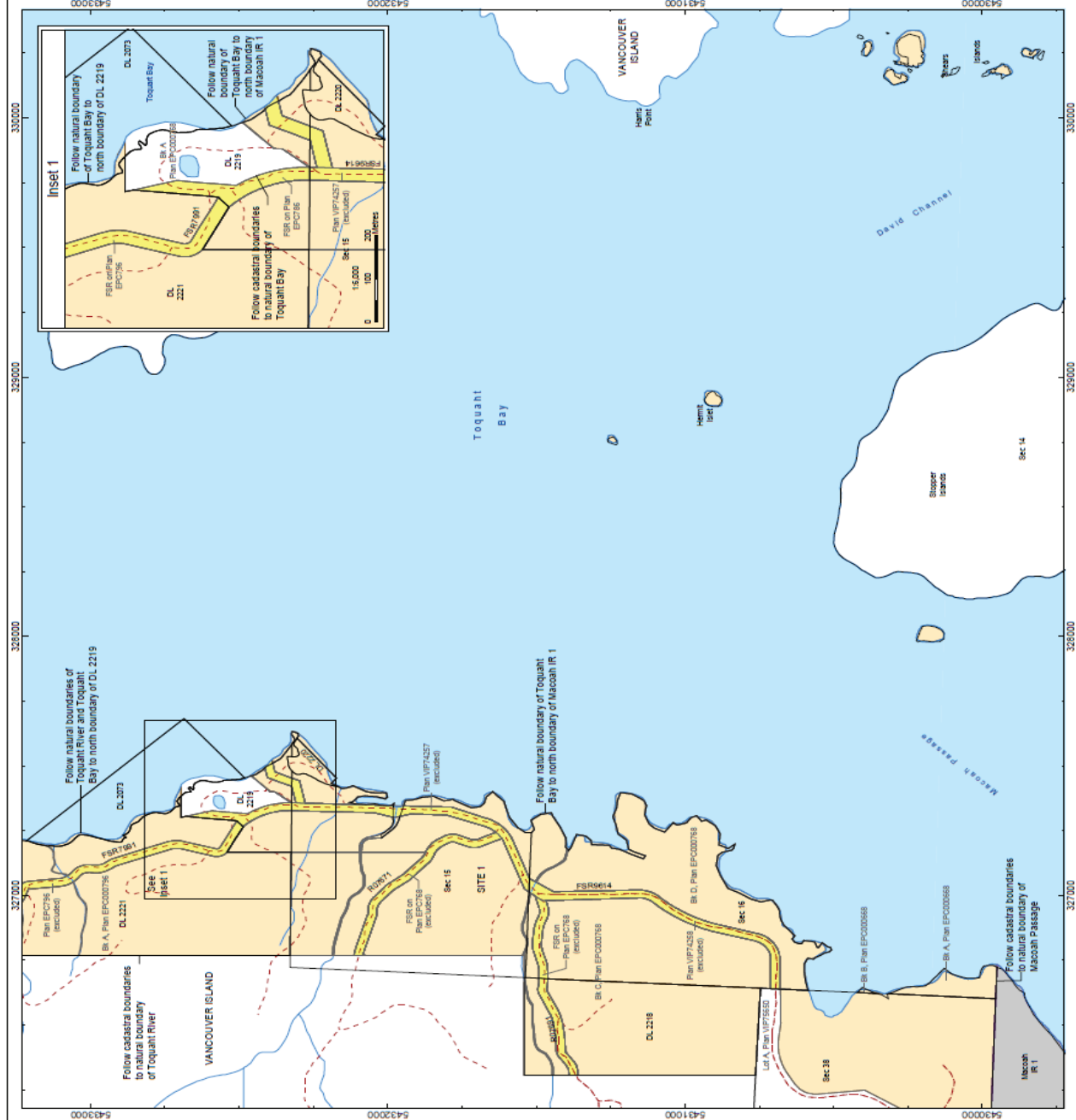
THIS MAP WAS PREPARED USING THE MAA-NULTH RESERVE DOCUMENTS ON FILE WITH THE FEDERAL GOVERNMENT OF CANADA. THE MAA-NULTH RESERVE DOCUMENTS ARE THE AUTHORITY FOR THE INFORMATION SHOWN ON THIS MAP. THE MAA-NULTH RESERVE DOCUMENTS ARE THE AUTHORITY FOR THE INFORMATION SHOWN ON THIS MAP. THE MAA-NULTH RESERVE DOCUMENTS ARE THE AUTHORITY FOR THE INFORMATION SHOWN ON THIS MAP.

Point of Commencement
Site 1 - Southwest corner of Sec 41,
Clayoquot District, thence clockwise
(see Map 9)



Base map derived from 1:20,000 TRM 839
Cadastral derived from Crown Land Registry
Services and Land Title Office
Land District: Clayoquot
BCGS Mapsheet No. 092C.094 and 092F.004
UTM Zone 10

Appendix: B - 3, Part 2(a)
Toquaht Bay
Plan 4



**Maa-nulth First Nation Lands
of Toquaht Nation**

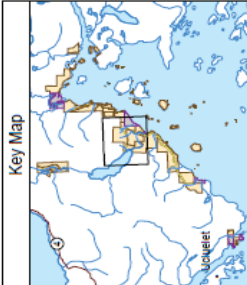
Legend

- Subject Lands
- Former Indian Reserve
- Excluded Crown Corridors
- UTM Coordinate
- Primary Survey Panel
- Subdivision Parcel
- Provincial Protected Area
- Federal Protected Area
- Municipality

Transportation
 Road (Paved)
 Road (Gravel)
 Electrical Transmission Line
 Pipeline
 Water Body
 Watercourse

THIS MAP IS NOT TO BE USED FOR RESOLVING BOUNDARIES OR FOR ANY OTHER LEGAL OR POLITICAL PURPOSES. DEPICTIONS OF BOUNDARIES ARE FOR INFORMATIONAL PURPOSES ONLY. THE ACCURACY OF THIS MAP IS GUARANTEED ONLY IF THE ATLAS SHEET IS PRODUCED AT THE CORRECT SCALE.

Point of Commencement
 Site 1 - Southwest corner of sec 41,
 Clayquot District, thence clockwise
 (see Map 9)



Base map derived from 1:20,000 TRIM data
 Cadastre derived from Crown Land Registry
 Services and Land Title Office
 Land District, Clayquot
 BCOP 003, 004, 005, 006, 007, 008, 009, 010, 011, 012, 013, 014, 015, 016, 017, 018, 019, 020, 021, 022, 023, 024, 025, 026, 027, 028, 029, 030, 031, 032, 033, 034, 035, 036, 037, 038, 039, 040, 041, 042, 043, 044, 045, 046, 047, 048, 049, 050, 051, 052, 053, 054, 055, 056, 057, 058, 059, 060, 061, 062, 063, 064, 065, 066, 067, 068, 069, 070, 071, 072, 073, 074, 075, 076, 077, 078, 079, 080, 081, 082, 083, 084, 085, 086, 087, 088, 089, 090, 091, 092, 093, 094, 095, 096, 097, 098, 099, 100, 101, 102, 103, 104, 105, 106, 107, 108, 109, 110, 111, 112, 113, 114, 115, 116, 117, 118, 119, 120, 121, 122, 123, 124, 125, 126, 127, 128, 129, 130, 131, 132, 133, 134, 135, 136, 137, 138, 139, 140, 141, 142, 143, 144, 145, 146, 147, 148, 149, 150, 151, 152, 153, 154, 155, 156, 157, 158, 159, 160, 161, 162, 163, 164, 165, 166, 167, 168, 169, 170, 171, 172, 173, 174, 175, 176, 177, 178, 179, 180, 181, 182, 183, 184, 185, 186, 187, 188, 189, 190, 191, 192, 193, 194, 195, 196, 197, 198, 199, 200, 201, 202, 203, 204, 205, 206, 207, 208, 209, 210, 211, 212, 213, 214, 215, 216, 217, 218, 219, 220, 221, 222, 223, 224, 225, 226, 227, 228, 229, 230, 231, 232, 233, 234, 235, 236, 237, 238, 239, 240, 241, 242, 243, 244, 245, 246, 247, 248, 249, 250, 251, 252, 253, 254, 255, 256, 257, 258, 259, 260, 261, 262, 263, 264, 265, 266, 267, 268, 269, 270, 271, 272, 273, 274, 275, 276, 277, 278, 279, 280, 281, 282, 283, 284, 285, 286, 287, 288, 289, 290, 291, 292, 293, 294, 295, 296, 297, 298, 299, 300, 301, 302, 303, 304, 305, 306, 307, 308, 309, 310, 311, 312, 313, 314, 315, 316, 317, 318, 319, 320, 321, 322, 323, 324, 325, 326, 327, 328, 329, 330, 331, 332, 333, 334, 335, 336, 337, 338, 339, 340, 341, 342, 343, 344, 345, 346, 347, 348, 349, 350, 351, 352, 353, 354, 355, 356, 357, 358, 359, 360, 361, 362, 363, 364, 365, 366, 367, 368, 369, 370, 371, 372, 373, 374, 375, 376, 377, 378, 379, 380, 381, 382, 383, 384, 385, 386, 387, 388, 389, 390, 391, 392, 393, 394, 395, 396, 397, 398, 399, 400, 401, 402, 403, 404, 405, 406, 407, 408, 409, 410, 411, 412, 413, 414, 415, 416, 417, 418, 419, 420, 421, 422, 423, 424, 425, 426, 427, 428, 429, 430, 431, 432, 433, 434, 435, 436, 437, 438, 439, 440, 441, 442, 443, 444, 445, 446, 447, 448, 449, 450, 451, 452, 453, 454, 455, 456, 457, 458, 459, 460, 461, 462, 463, 464, 465, 466, 467, 468, 469, 470, 471, 472, 473, 474, 475, 476, 477, 478, 479, 480, 481, 482, 483, 484, 485, 486, 487, 488, 489, 490, 491, 492, 493, 494, 495, 496, 497, 498, 499, 500, 501, 502, 503, 504, 505, 506, 507, 508, 509, 510, 511, 512, 513, 514, 515, 516, 517, 518, 519, 520, 521, 522, 523, 524, 525, 526, 527, 528, 529, 530, 531, 532, 533, 534, 535, 536, 537, 538, 539, 540, 541, 542, 543, 544, 545, 546, 547, 548, 549, 550, 551, 552, 553, 554, 555, 556, 557, 558, 559, 560, 561, 562, 563, 564, 565, 566, 567, 568, 569, 570, 571, 572, 573, 574, 575, 576, 577, 578, 579, 580, 581, 582, 583, 584, 585, 586, 587, 588, 589, 590, 591, 592, 593, 594, 595, 596, 597, 598, 599, 600, 601, 602, 603, 604, 605, 606, 607, 608, 609, 610, 611, 612, 613, 614, 615, 616, 617, 618, 619, 620, 621, 622, 623, 624, 625, 626, 627, 628, 629, 630, 631, 632, 633, 634, 635, 636, 637, 638, 639, 640, 641, 642, 643, 644, 645, 646, 647, 648, 649, 650, 651, 652, 653, 654, 655, 656, 657, 658, 659, 660, 661, 662, 663, 664, 665, 666, 667, 668, 669, 670, 671, 672, 673, 674, 675, 676, 677, 678, 679, 680, 681, 682, 683, 684, 685, 686, 687, 688, 689, 690, 691, 692, 693, 694, 695, 696, 697, 698, 699, 700, 701, 702, 703, 704, 705, 706, 707, 708, 709, 710, 711, 712, 713, 714, 715, 716, 717, 718, 719, 720, 721, 722, 723, 724, 725, 726, 727, 728, 729, 730, 731, 732, 733, 734, 735, 736, 737, 738, 739, 740, 741, 742, 743, 744, 745, 746, 747, 748, 749, 750, 751, 752, 753, 754, 755, 756, 757, 758, 759, 760, 761, 762, 763, 764, 765, 766, 767, 768, 769, 770, 771, 772, 773, 774, 775, 776, 777, 778, 779, 780, 781, 782, 783, 784, 785, 786, 787, 788, 789, 790, 791, 792, 793, 794, 795, 796, 797, 798, 799, 800, 801, 802, 803, 804, 805, 806, 807, 808, 809, 810, 811, 812, 813, 814, 815, 816, 817, 818, 819, 820, 821, 822, 823, 824, 825, 826, 827, 828, 829, 830, 831, 832, 833, 834, 835, 836, 837, 838, 839, 840, 841, 842, 843, 844, 845, 846, 847, 848, 849, 850, 851, 852, 853, 854, 855, 856, 857, 858, 859, 860, 861, 862, 863, 864, 865, 866, 867, 868, 869, 870, 871, 872, 873, 874, 875, 876, 877, 878, 879, 880, 881, 882, 883, 884, 885, 886, 887, 888, 889, 890, 891, 892, 893, 894, 895, 896, 897, 898, 899, 900, 901, 902, 903, 904, 905, 906, 907, 908, 909, 910, 911, 912, 913, 914, 915, 916, 917, 918, 919, 920, 921, 922, 923, 924, 925, 926, 927, 928, 929, 930, 931, 932, 933, 934, 935, 936, 937, 938, 939, 940, 941, 942, 943, 944, 945, 946, 947, 948, 949, 950, 951, 952, 953, 954, 955, 956, 957, 958, 959, 960, 961, 962, 963, 964, 965, 966, 967, 968, 969, 970, 971, 972, 973, 974, 975, 976, 977, 978, 979, 980, 981, 982, 983, 984, 985, 986, 987, 988, 989, 990, 991, 992, 993, 994, 995, 996, 997, 998, 999, 1000, 1001, 1002, 1003, 1004, 1005, 1006, 1007, 1008, 1009, 1010, 1011, 1012, 1013, 1014, 1015, 1016, 1017, 1018, 1019, 1020, 1021, 1022, 1023, 1024, 1025, 1026, 1027, 1028, 1029, 1030, 1031, 1032, 1033, 1034, 1035, 1036, 1037, 1038, 1039, 1040, 1041, 1042, 1043, 1044, 1045, 1046, 1047, 1048, 1049, 1050, 1051, 1052, 1053, 1054, 1055, 1056, 1057, 1058, 1059, 1060, 1061, 1062, 1063, 1064, 1065, 1066, 1067, 1068, 1069, 1070, 1071, 1072, 1073, 1074, 1075, 1076, 1077, 1078, 1079, 1080, 1081, 1082, 1083, 1084, 1085, 1086, 1087, 1088, 1089, 1090, 1091, 1092, 1093, 1094, 1095, 1096, 1097, 1098, 1099, 1100, 1101, 1102, 1103, 1104, 1105, 1106, 1107, 1108, 1109, 1110, 1111, 1112, 1113, 1114, 1115, 1116, 1117, 1118, 1119, 1120, 1121, 1122, 1123, 1124, 1125, 1126, 1127, 1128, 1129, 1130, 1131, 1132, 1133, 1134, 1135, 1136, 1137, 1138, 1139, 1140, 1141, 1142, 1143, 1144, 1145, 1146, 1147, 1148, 1149, 1150, 1151, 1152, 1153, 1154, 1155, 1156, 1157, 1158, 1159, 1160, 1161, 1162, 1163, 1164, 1165, 1166, 1167, 1168, 1169, 1170, 1171, 1172, 1173, 1174, 1175, 1176, 1177, 1178, 1179, 1180, 1181, 1182, 1183, 1184, 1185, 1186, 1187, 1188, 1189, 1190, 1191, 1192, 1193, 1194, 1195, 1196, 1197, 1198, 1199, 1200, 1201, 1202, 1203, 1204, 1205, 1206, 1207, 1208, 1209, 1210, 1211, 1212, 1213, 1214, 1215, 1216, 1217, 1218, 1219, 1220, 1221, 1222, 1223, 1224, 1225, 1226, 1227, 1228, 1229, 1230, 1231, 1232, 1233, 1234, 1235, 1236, 1237, 1238, 1239, 1240, 1241, 1242, 1243, 1244, 1245, 1246, 1247, 1248, 1249, 1250, 1251, 1252, 1253, 1254, 1255, 1256, 1257, 1258, 1259, 1260, 1261, 1262, 1263, 1264, 1265, 1266, 1267, 1268, 1269, 1270, 1271, 1272, 1273, 1274, 1275, 1276, 1277, 1278, 1279, 1280, 1281, 1282, 1283, 1284, 1285, 1286, 1287, 1288, 1289, 1290, 1291, 1292, 1293, 1294, 1295, 1296, 1297, 1298, 1299, 1300, 1301, 1302, 1303, 1304, 1305, 1306, 1307, 1308, 1309, 1310, 1311, 1312, 1313, 1314, 1315, 1316, 1317, 1318, 1319, 1320, 1321, 1322, 1323, 1324, 1325, 1326, 1327, 1328, 1329, 1330, 1331, 1332, 1333, 1334, 1335, 1336, 1337, 1338, 1339, 1340, 1341, 1342, 1343, 1344, 1345, 1346, 1347, 1348, 1349, 1350, 1351, 1352, 1353, 1354, 1355, 1356, 1357, 1358, 1359, 1360, 1361, 1362, 1363, 1364, 1365, 1366, 1367, 1368, 1369, 1370, 1371, 1372, 1373, 1374, 1375, 1376, 1377, 1378, 1379, 1380, 1381, 1382, 1383, 1384, 1385, 1386, 1387, 1388, 1389, 1390, 1391, 1392, 1393, 1394, 1395, 1396, 1397, 1398, 1399, 1400, 1401, 1402, 1403, 1404, 1405, 1406, 1407, 1408, 1409, 1410, 1411, 1412, 1413, 1414, 1415, 1416, 1417, 1418, 1419, 1420, 1421, 1422, 1423, 1424, 1425, 1426, 1427, 1428, 1429, 1430, 1431, 1432, 1433, 1434, 1435, 1436, 1437, 1438, 1439, 1440, 1441, 1442, 1443, 1444, 1445, 1446, 1447, 1448, 1449, 1450, 1451, 1452, 1453, 1454, 1455, 1456, 1457, 1458, 1459, 1460, 1461, 1462, 1463, 1464, 1465, 1466, 1467, 1468, 1469, 1470, 1471, 1472, 1473, 1474, 1475, 1476, 1477, 1478, 1479, 1480, 1481, 1482, 1483, 1484, 1485, 1486, 1487, 1488, 1489, 1490, 1491, 1492, 1493, 1494, 1495, 1496, 1497, 1498, 1499, 1500, 1501, 1502, 1503, 1504, 1505, 1506, 1507, 1508, 1509, 1510, 1511, 1512, 1513, 1514, 1515, 1516, 1517, 1518, 1519, 1520, 1521, 1522, 1523, 1524, 1525, 1526, 1527, 1528, 1529, 1530, 1531, 1532, 1533, 1534, 1535, 1536, 1537, 1538, 1539, 1540, 1541, 1542, 1543, 1544, 1545, 1546, 1547, 1548, 1549, 1550, 1551, 1552, 1553, 1554, 1555, 1556, 1557, 1558, 1559, 1560, 1561, 1562, 1563, 1564, 1565, 1566, 1567, 1568, 1569, 1570, 1571, 1572, 1573, 1574, 1575, 1576, 1577, 1578, 1579, 1580, 1581, 1582, 1583, 1584, 1585, 1586, 1587, 1588, 1589, 1590, 1591, 1592, 1593, 1594, 1595, 1596, 1597, 1598, 1599, 1600, 1601, 1602, 1603, 1604, 1605, 1606, 1607, 1608, 1609, 1610, 1611, 1612, 1613, 1614, 1615, 1616, 1617, 1618, 1619, 1620, 1621, 1622, 1623, 1624, 1625, 1626, 1627, 1628, 1629, 1630, 1631, 1632, 1633, 1634, 1635, 1636, 1637, 1638, 1639, 1640, 1641, 1642, 1643, 1644, 1645, 1646, 1647, 1648, 1649, 1650, 1651, 1652, 1653, 1654, 1655, 1656, 1657, 1658, 1659, 1660, 1661, 1662, 1663, 1664, 1665, 1666, 1667, 1668, 1669, 1670, 1671, 1672, 1673, 1674, 1675, 1676, 1677, 1678, 1679, 1680, 1681, 1682, 1683, 1684, 1685, 1686, 1687, 1688, 1689, 1690, 1691, 1692, 1693, 1694, 1695, 1696, 1697, 1698, 1699, 1700, 1701, 1702, 1703, 1704, 1705, 1706, 1707, 1708, 1709, 1710, 1711, 1712, 1713, 1714, 1715, 1716, 1717, 1718, 1719, 1720, 1721, 1722, 1723, 1724, 1725, 1726, 1727, 1728, 1729, 1730, 1731, 1732, 1733, 1734, 1735, 1736, 1737, 1738, 1739, 1740, 1741, 1742, 1743, 1744, 1745, 1746, 1747, 1748, 1749, 1750, 1751, 1752, 1753, 1754, 1755, 1756, 1757, 1758, 1759, 1760, 1761, 1762, 1763, 1764, 1765, 1766, 1767, 1768, 1769, 1770, 1771, 1772, 1773, 1774, 1775, 1776, 1777, 1778, 1779, 1780, 1781, 1782, 1783, 1784, 1785, 1786, 1787, 1788, 1789, 1790, 1791, 1792, 1793, 1794, 1795, 1796, 1797, 1798, 1799, 1800, 1801, 1802, 1803, 1804, 1805, 1806, 1807, 1808, 1809, 1810, 1811, 1812, 1813, 1814, 1815, 1816, 1817, 1818, 1819, 1820, 1821, 1822, 1823, 1824, 1825, 1826, 1827, 1828, 1829, 1830, 1831, 1832, 1833, 1834, 1835, 1836, 1837, 1838, 1839, 1840, 1841, 1842, 1843, 1844, 1845, 1846, 1847, 1848, 1849, 1850, 1851, 1852, 1853, 1854, 1855, 1856, 1857, 1858, 1859, 1860, 1861, 1862, 1863, 1864, 1865, 1866, 1867, 1868, 1869, 1870, 1871, 1872, 1873, 1874, 1875, 1876, 1877, 1878, 1879, 1880, 1881, 1882, 1883, 1884, 1885, 1886, 1887, 1888, 1889, 1890, 1891, 1892, 1893, 1894, 1895, 1896, 1897, 1898, 1899, 1900, 1901, 1902, 1903, 1904, 1905, 1906, 1907, 1908, 1909, 1910, 1911, 1912, 1913, 1914, 1915, 1916, 1917, 1918, 1919, 1920, 1921, 1922, 1923, 1924, 1925, 1926, 1927, 1928, 1929, 1930, 1931, 1932, 1933, 1934, 1935, 1936, 1937, 1938, 1939, 1940, 1941, 1942, 1943, 1944, 1945, 1946, 1947, 1948, 1949, 1950, 1951, 1952, 1953, 1954, 1955, 1956, 1957, 1958, 1959, 1960, 1961, 1962, 1963, 1964, 1965, 1966, 1967, 1968, 1969, 1970, 1971, 1972, 1973, 1974, 1975, 1976, 1977, 1978, 1979, 1980, 1981, 1982, 1983, 1984, 1985, 1986, 1987, 1988, 1989, 1990, 1991, 1992, 1993, 1994, 1995, 1996, 1997, 1998, 1999, 2000, 2001, 2002, 2003, 2004, 2005, 2006, 2007, 2008, 2009, 2010, 2011, 2012, 2013, 2014, 2015, 2016, 2017, 2018, 2019, 2020, 2021, 2022, 2023,

**Maa-nulth First Nation Lands
of Toquaht Nation**

Legend

- Subject Lands
- Former Indian Reserve
- Excluded Crown Corridors
- UTM Coordinate
- Primary Survey Parcel
- Subdivision Parcel
- Provincial Protected Area
- Federal Protected Area
- Municipality

Transportation

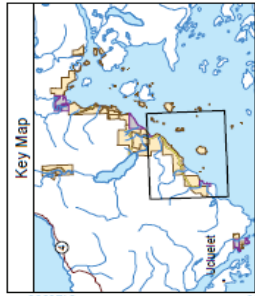
- Road (Paved)
- Road (Gravel)
- Electrical Transmission Line
- Pipeline
- Water Body
- Watercourse

THE LAND INFORMATION SYSTEM (LIS) BOUNDARIES SHOWN HEREIN ARE SUBJECT TO CHANGE WITHOUT NOTICE AND SHOULD BE USED FOR ILLUSTRATIVE PURPOSES ONLY. RESERVES ON THIS MAP ARE TO BE USED FOR ILLUSTRATIVE PURPOSES ONLY. THE ATLAS NUMBER IS PROVIDED IN THE CORRECT COLUMN.

Point of Commencement

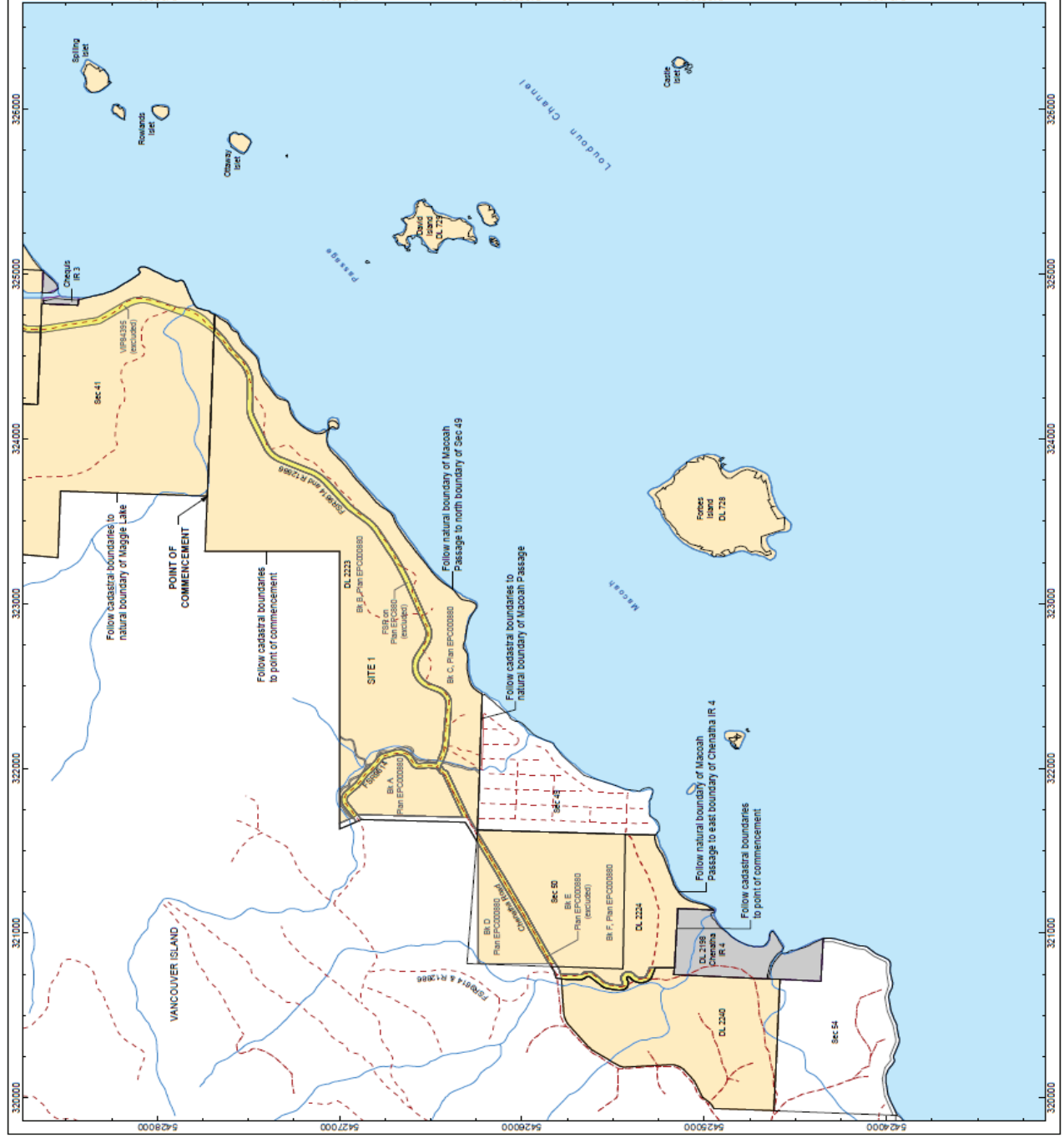
Site 1 - Southwest corner of Sec 41,
Clayoquot District, thence clockwise

Islands - Not required



Base map derived from 1:20,000 TRIM data
Cadastral derived from Crown Land Registry
Services and Land Title Office
Land Use derived from the Department of
BCGS Mapsheet No.: 094C.033 and 092C.034
UTM Zone 10

Appendix: B - 3, Part 2(a)
Chenathla
Plan 9





**Maa-nulth First Nation Lands
of Toquaht Nation**

Legend

- Additional Lands
- Former Indian Reserves of Toquaht Nation
- Excluded Crown Corridors
- Provincial Protected Area
- Federal Protected Area
- Municipality
- Water Body
- Watercourse
- Highway

THIS MAP IS NOT TO BE USED FOR DETERMINING BOUNDARIES OR FOR ANY RESERVE, LOCAL, DESCRIPTION PURPOSES. DESCRIPTIONS OF BOUNDARIES ON THIS MAP ARE TO BE USED FOR ILLUSTRATIVE PURPOSES ONLY.
THE AUTHENTIC VERSION OF THIS MAP IS CONTAINED IN THE ATLAS WHERE IT IS PRODUCED AT THE CORRECT SCALE.







Base map derived from 1:250,000 NTS data
Land Districts: Barclay and Clayoquot
UTM Zone 10

Appendix: B - 3, Part 2
Additional Lands
Index

