



REGISTRY OF LAWS AND OFFICIAL RECORDS

Re: Amendment to the Maa-nulth First Nations Final Agreement

Deposit of Official Record in the Registry of Laws and Official Records in accordance with 1.14.13 of Chapter 1 General Provisions of the Maa-nulth First Nations Final Agreement and section 2.20(b)(iv) of the Government Act.

YFND 7/2016

BACKGROUND:

- A. The Maa-nulth First Nations Final Agreement (“Maa-nulth Treaty”) has been amended in accordance with 1.14.0 of Chapter 1 General Provisions of the Maa-nulth Treaty.
- B. In accordance with 1.14.13 of Chapter 1 General Provision of the Maa-nulth Treaty, amendments to the Maa-nulth Treaty must be deposited in the Yuułuʔiłʔatḥ registry of laws and official records.

NOW THEREFORE:

- 1) Under the authority of section 2.20(b)(iv) of the Government Act, the law clerk hereby deposits the following attached notice of amendment to the Maa-nulth Treaty in the registry of laws and official records:
 - a) The addition of District Lot 2240, Clayoquot District, British Columbia, to the treaty lands of Toquaht Nation and deemed amendment to Appendix B-3, Part 2(a) Plan 9 and Appendix D of the Maa-nulth Treaty.
- 2) The above amendment was effective on October 31, 2014.

DEPOSITED IN THE
REGISTRY OF LAWS AND
OFFICIAL RECORDS

ON 18 / Oct / 2016


Signature of Law Clerk

**MAA-NULTH FIRST NATIONS FINAL AGREEMENT
1.14.11 NOTICE**

To: Canada
Attention: Minister of Indian Affairs and Northern Development
House of Commons
Room 583, Confederation Building
Ottawa, Ontario
K1A 0A6
Fax: (819) 953-4941

Huu-ay-aht First Nations
Attention: Chief Councillor
Box 70
Bamfield, British Columbia V0R 1B0
Fax: (250) 728-1222

Ka:'yu:'k't'h'/Che:k'tles7et'h' First Nations
Attention: Legislative Chief
General Delivery
Kyuquot, BC V0P 1J0
Fax: (250) 332-5210

Uchucklesaht Tribe
Attention: Chief Councillor
Box 1118
Port Alberni, British Columbia V9Y 7L9
Fax: (250) 724-1806

Ucluelet First Nation
Attention: President
Box 699
Ucluelet, BC V0R 3A0
Fax: (250) 726-7552

**From: British Columbia
Toquaht Nation**


In accordance with 1.14.11 of the Maa-nulth First Nations Final Agreement (the "Final Agreement"), notice is hereby given that on October 31, 2014 Toquaht Nation acquired District Lot 2240, Clayoquot District, from British Columbia in accordance with 2.10.7 to 2.10.13 of the Final Agreement and therefore, in accordance with 2.10.10 of the Final Agreement, Appendix B-3, Part 2(a) Plan 9 is deemed to be amended as shown on the attached Schedule to this Notice and Appendix D is deemed to be amended to include that portion of the Provincial Road shown as "Potential Crown Corridor" in Plan 1 of Part 3 of Appendix F-1 now bounded by the Maa-nulth First Nations Lands of Toquaht Nation.

In this Notice and unless otherwise indicated, capitalized words and expressions defined in the Final Agreement have the meanings given to them in the Final Agreement.


Dated the 31st day of December, 2014.

Executed in the presence of:

) HER MAJESTY THE QUEEN IN RIGHT OF THE
) PROVINCE OF BRITISH COLUMBIA as represented
) by the Minister of Aboriginal Relations and
) Reconciliation or duly authorized signatory
)
)
)



As to the authorized signature for
Her Majesty the Queen in right of the
Province of British Columbia



Per: duly Authorized Signatory

Print Name: L. Corbett

Executed in the presence of:

) Toquaht First Nation
) as represented by the Toquaht
) First Nation Government
)
)
)



As to the authorized signature for the
Toquaht First Nation

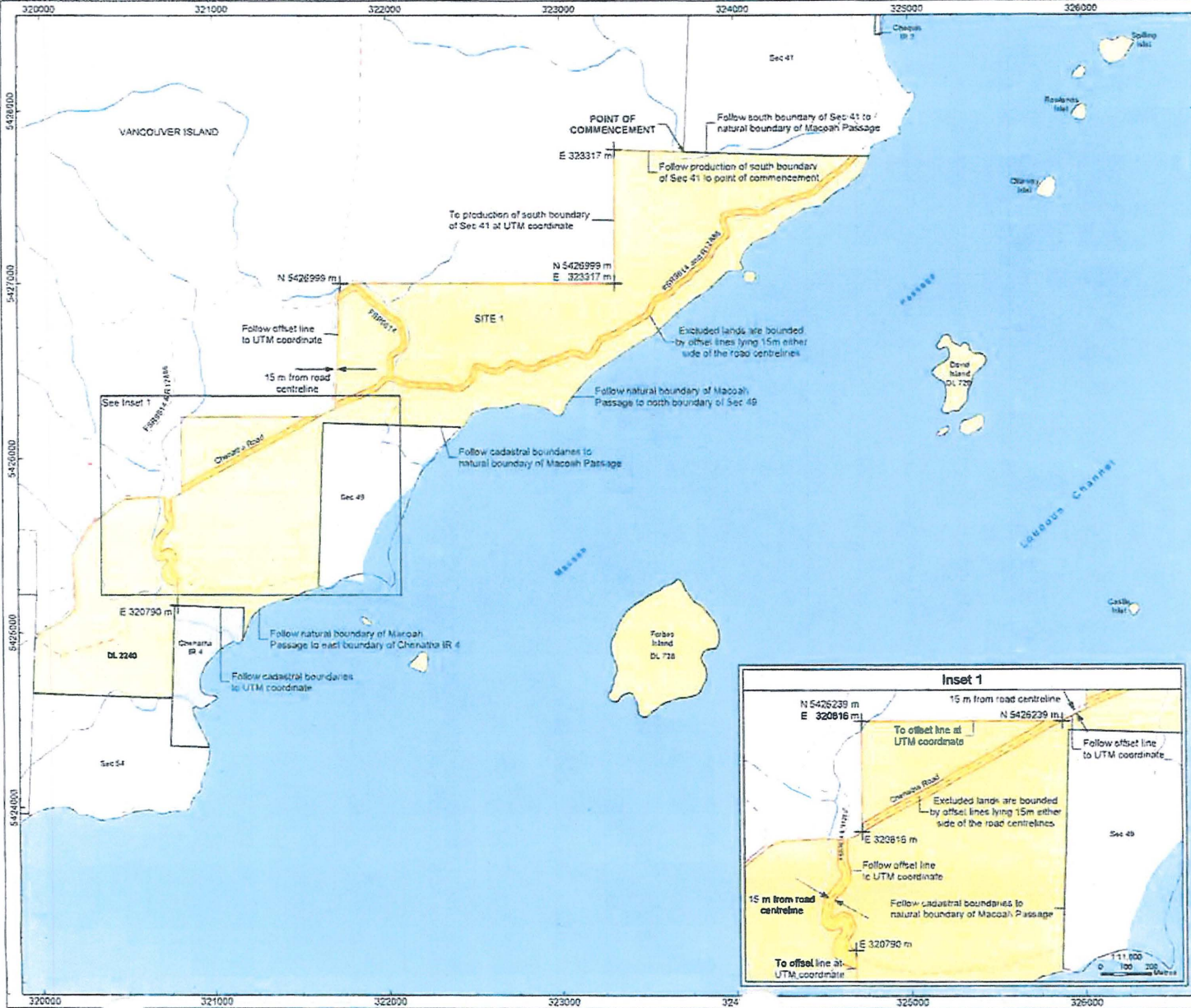
GARY JOHNSON



Per: duly Authorized Signatory

Print Name: Anne Mack, ḥaʔwif of Toquaht Nation

As amended on October 31, 2014, in accordance with 2.10.10 of the Maa-nulth First Nations Final Agreement with the addition of District Lot 2240, Clayoquot District, as Maa-nulth First Nations Lands of the Toquaht Nation



Maa-nulth First Nation Lands of Toquaht Nation

Legend

- Subject Lands
- Former Indian Reserve
- Excluded Crown Corridors
- UTM Coordinate
- Primary Survey Parcel
- Subdivision Parcel
- Provincial Protected Area
- Federal Protected Area
- Municipality

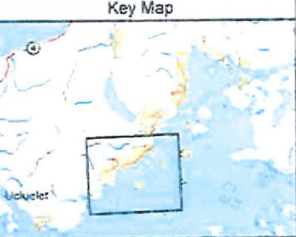
Transportation

- Road (Paved)
- Road (Gravel)
- Electrical Transmission Line
- Pipeline
- Water Body
- Watercourse

THIS MAP IS NOT TO BE USED FOR DEFINING INDIAN RESERVE BOUNDARIES OR FOR ANY OTHER LEGAL OR INSTITUTIONAL PURPOSES. DEPICTIONS OF INDIAN RESERVE BOUNDARIES ON THIS MAP ARE TO BE USED FOR ILLUSTRATIVE PURPOSES ONLY. THE AUTHENTIC VERSION OF THIS MAP IS CONTAINED IN THE ATLAS WHERE IT IS PRODUCED AT THE CORRECT SCALE.

Scale: 0 to 1,000 Meters

Point of Commencement
 Site 1 - Southwest corner of Sec 41, Clayoquot District, thence clockwise
 Islands - Not required



Base map derived from 1:20,000 TRIM data
 Cadastre derived from Crown Land Registry
 Services and Land Title Office
 Land District: Barkley and Clayoquot
 BCOS Mapsheet No.: 092C.093 and 092C.094
 UTM Zone 10

Appendix: B - 3, Part 2(a)
 Chenatha
 Plan 9

